



Image courtesy of Greenways for Nashville

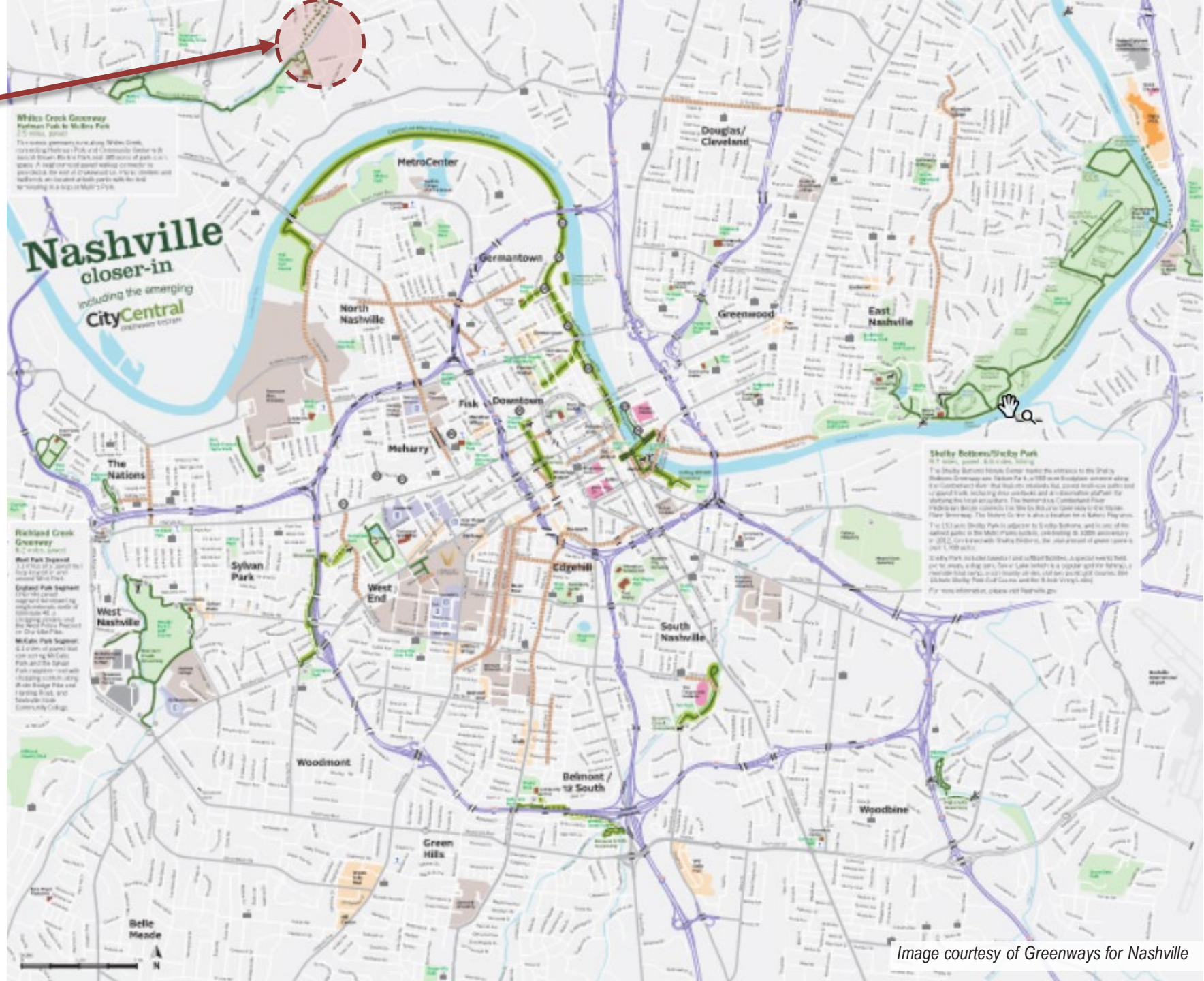
# Whites Creek Greenway Extension



Kimley»Horn

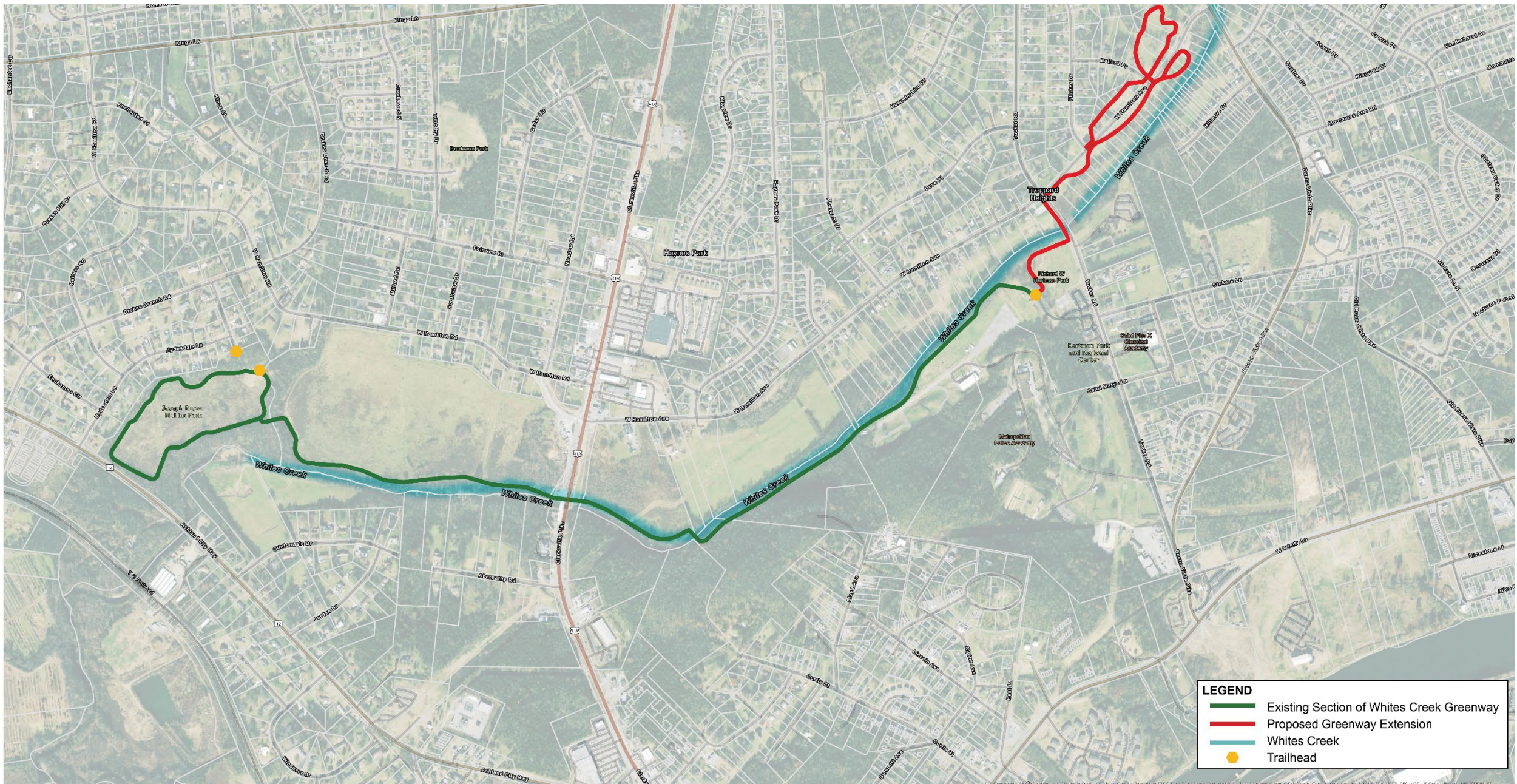
May 2024

Project Area



# NASHVILLE'S GREENWAYS OVERALL MAP

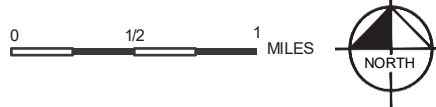
Image courtesy of Greenways for Nashville



**LEGEND**

- Existing Section of Whites Creek Greenway
- Proposed Greenway Extension
- Whites Creek
- Trailhead

# SITE LOCATION MAP





**Kimley»Horn**

**WHITES CREEK GREENWAY EXTENSION**  
PRELIMINARY ALIGNMENT

NASHVILLE, TN

MAY 14, 2024





1

Existing Trailhead



2

Hartman Park Walking Path



3

View from Existing Greenway along Tucker Rd



4

Tucker Rd and W. Hamilton Ave Intersection



5

Proposed Greenway extension along W. Hamilton Ave



6

W. Hamilton and Flicker Dr Intersection



7

Proposed Greenway extension along W. Hamilton Ave



8

W. Hamilton Ave and Mallard Dr Intersection



9

Proposed park loop extension on Metro owned property



10

W. Hamilton Ave near Buena Vista Pike

# PROJECT TIMELINE



# PROJECT SCHEDULE

 *INDICATES PUBLIC ENGAGEMENT MEETING*

2024											2025											
Mar	Apr	May	Jun	Jul	Aug	Sep	Oct	Nov	Dec	Jan	Feb	Mar	Apr	May	Jun	Jul	Aug	Sep	Oct	Nov	Dec	Jan

