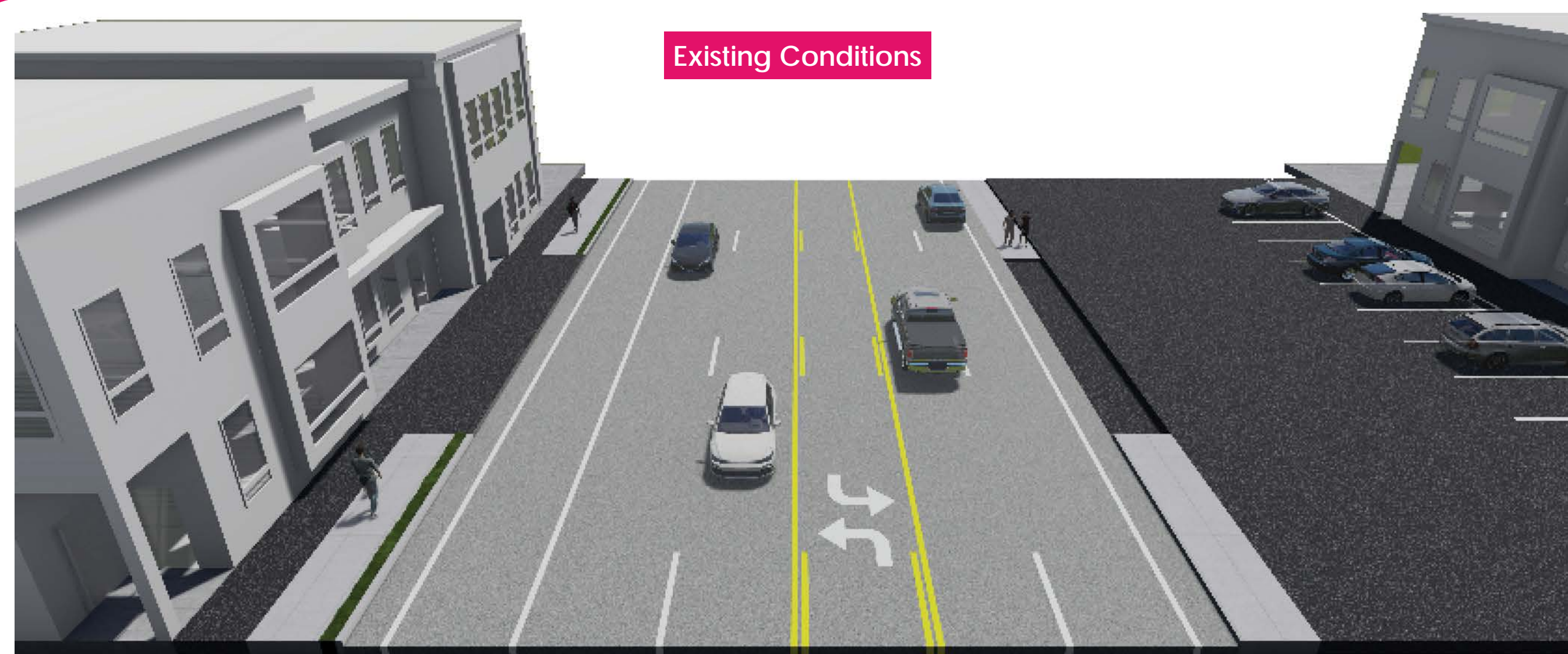


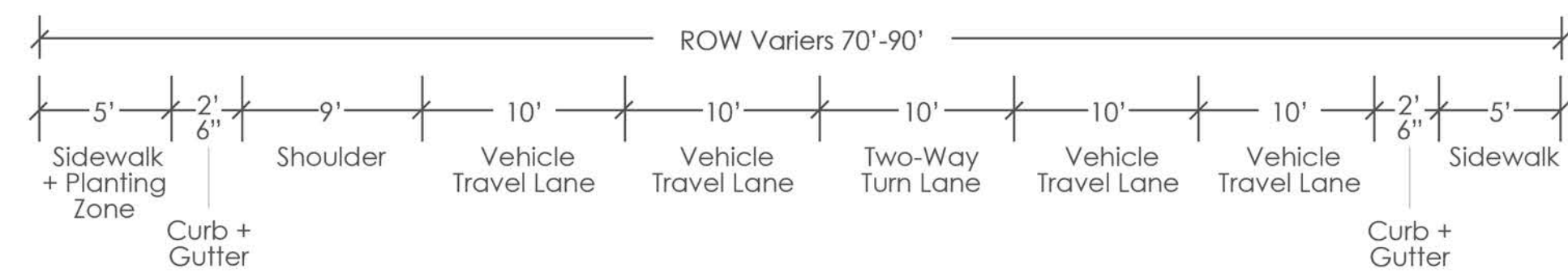
GALLATIN PIKE VISION

CSX to Briley Parkway and Eastland Avenue to CSX

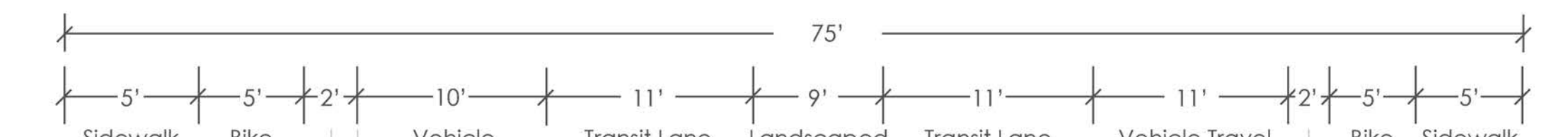
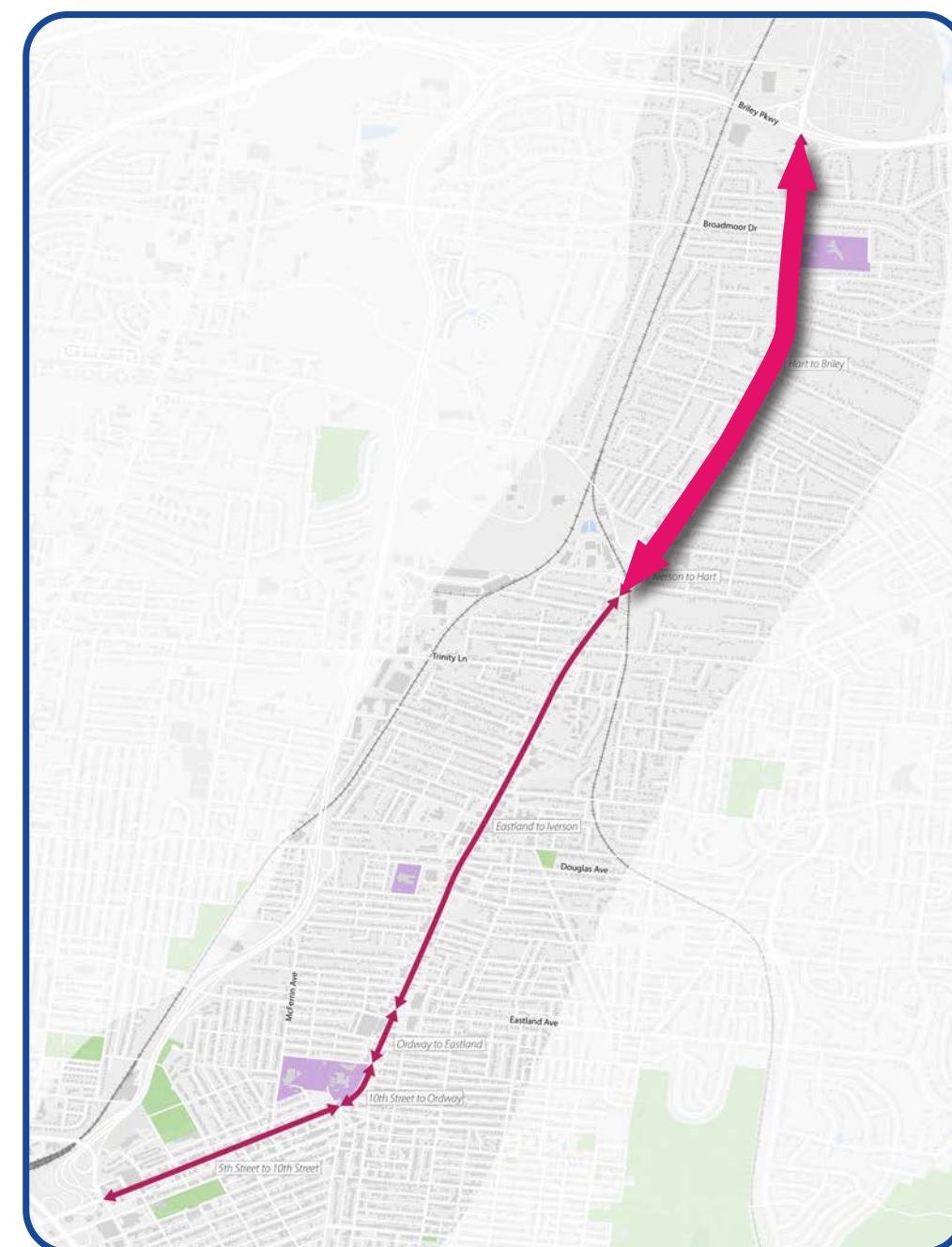
The vision transforms Gallatin Pike into a walkable, mixed use multimodal corridor that includes dedicated spaces for people using transit, walking, and biking. Two versions of this vision, Concept A and Concept B, vary in how the street is designed for bus lanes and other elements, both with their advantages and disadvantages. In the future, more detailed design will help determine where each concept is most appropriate.



Existing Conditions



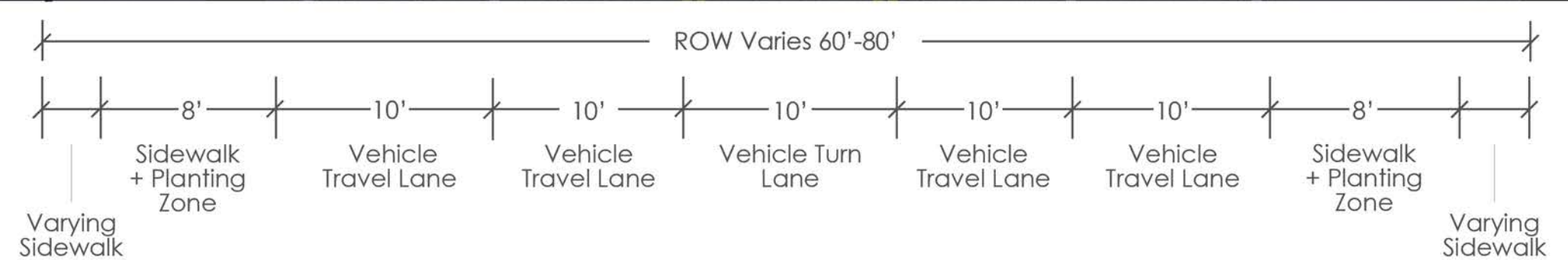
CSX to
Briley Parkway



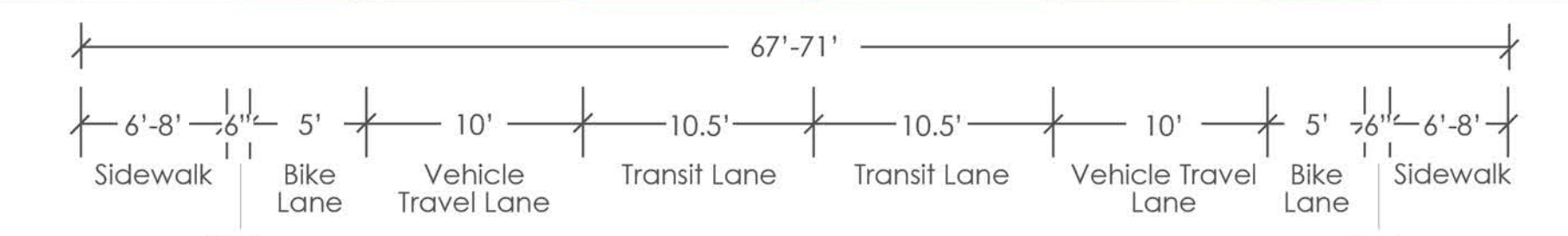
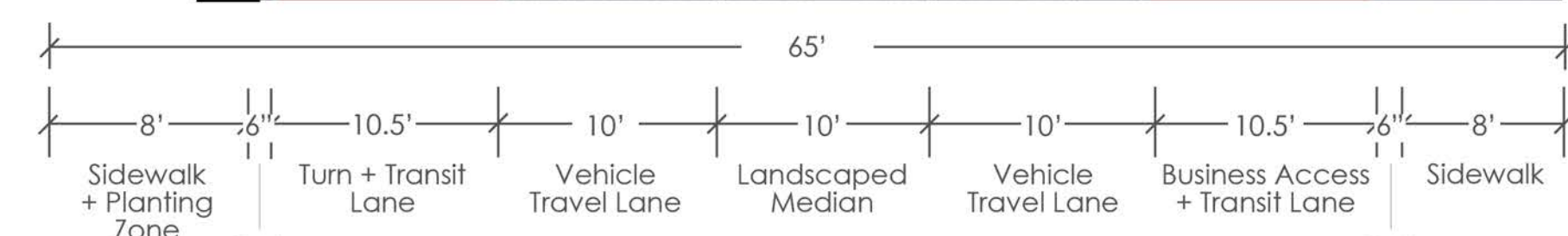
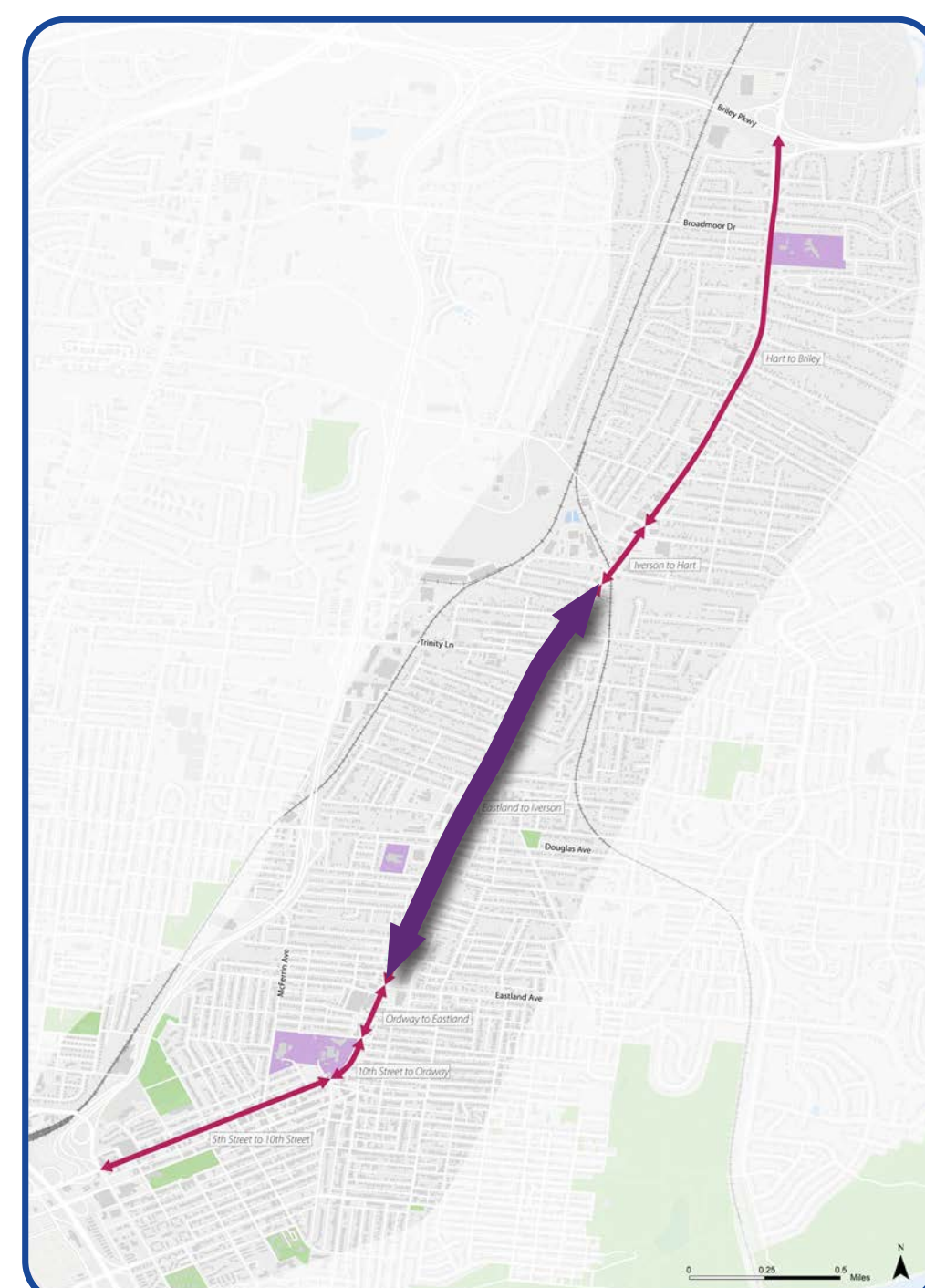
Concept A Concept B



Existing Conditions



Eastland Avenue
to CSX



Concept A Concept B

